



# crop estimates committee oesskattingskomitee

**From/Van:** Mr Baldwin Netshifhefhe  
**Tel:** 012 319 8043/32 • **Fax/Faks:** 012 319 8031 • **E-mail/E-pos:** BaldwinN@dalrrd.gov.za

Web page/Webblad: [www.dalrrd.gov.za/statistics](http://www.dalrrd.gov.za/statistics) and economic reports or  
[www.sagis.org.za/CEC](http://www.sagis.org.za/CEC): Crop Estimates

EMBARGO: 14:30



agriculture, land reform  
& rural development

Department:  
Agriculture, Land Reform and Rural Development  
REPUBLIC OF SOUTH AFRICA

27 October/Oktobor 2021

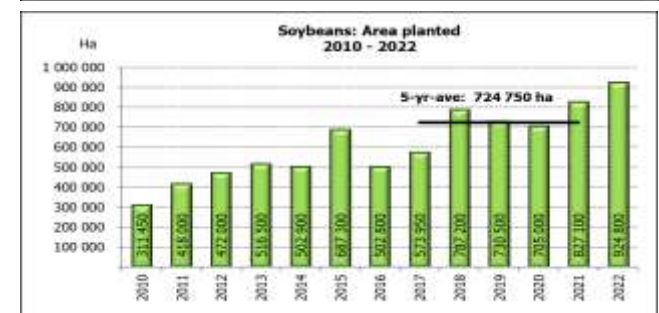
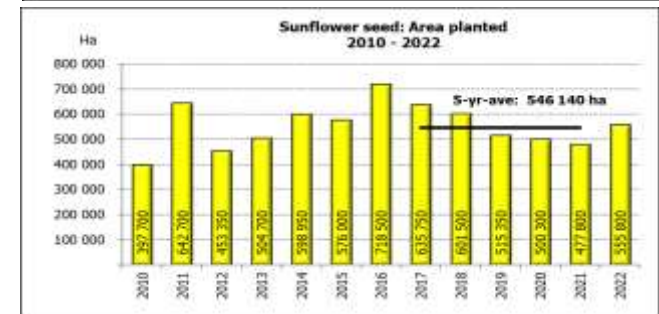
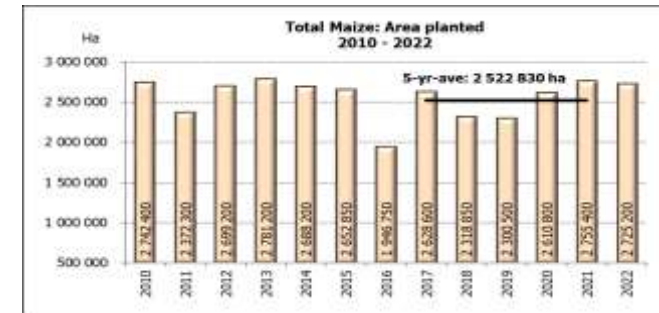
The intentions' of producers to plant summer crops for 2022 is hereby released. /  
 Hiermee word produsente se voorneme om somergewasse te plant vir 2022 vrygestel.

**SUMMER CROPS** – INTENTIONS TO PLANT: 2022

**SOMERGEWASSE** – VOORNEME OM TE PLANT: 2022

CROP/GEWAS	Intentions/ Voorneme 2022 Ha	Area planted/ Opp beplant 2021 Ha	Ninth estimate/ Negende skatting 2021 Tons	Change/ Verandering/ %
	soos middel Okt 2021/ as mid Oct 2021		as on 27 Oct 2021/ soos op 27 Okt 2021	
	(A)	(B)	(C)	(A) ÷ (B)
<b>Commercial/Kommersieël:</b>				
White maize/Witmielies	<b>1 644 200</b>	1 691 900	8 608 815	-2,82
Yellow maize/Geelmielies	<b>1 081 000</b>	1 063 500	7 602 450	+1,65
Maize/Mielies	<b>2 725 200</b>	2 755 400	16 211 265	-1,10
Sunflower seed/Sonneblomsaad	<b>555 800</b>	477 800	677 240	+16,32
Soybeans/Sojabone	<b>924 800</b>	827 100	1 890 450	+11,81
Groundnuts/Grondbone	<b>37 000</b>	38 550	58 900	-4,02
Sorghum	<b>45 000</b>	49 200	209 980	-8,54
Dry beans/Droëbone	<b>54 250</b>	47 390	57 672	+14,48
<b>TOTAL/TOTAAL</b>	<b>4 342 050</b>	4 150 440	19 105 507	+4,62

Note: Estimate is for calendar year, e.g. production season 2021/22 = 2022  
 Nota: Skatting is vir kalenderjaar, bv. produksie-seisoen 2021/22 = 2022



2022: Intentions' of farmers/Produsente se voornemens

The Crop Estimates Committee comprises officials of the following institutions:

Department of Agriculture, Land Reform and Rural Development, Provincial Departments of Agriculture; various ARC-Institutes (Soil, Climate and Water; Small Grains Institute; Grain Crops Institute); BFAP and Statistics SA.

**WHITE AND YELLOW MAIZE – INTENTIONS TO PLANT: 2022****WIT- EN GEELMIELIES – VOORNEME OM TE PLANT: 2022**

Provinsie/ Province	Intentions (Area planted)/ Voorneme (Oppervlakte beplant) 2022			Area planted/ Oppervlakte beplant 2021			Ninth estimate <sup>1)</sup> / Negende skatting <sup>1)</sup> 2021		
	White/ Wit Ha	Yellow/ Geel Ha	Total/ Totaal Ha	White/ Wit Ha	Yellow/ Geel Ha	Total/ Totaal Ha	White/ Wit Tons	Yellow/ Geel Tons	Total/ Totaal Tons
Western Cape/Wes-Kaap	500	3 500	4 000	500	3 500	4 000	4 500	31 500	36 000
Northern Cape/Noord-Kaap	3 200	42 000	45 200	3 400	41 000	44 400	40 290	627 300	667 590
Free State/Vrystaat	900 000	430 000	1 330 000	907 500	420 000	1 327 500	4 492 125	2 499 000	6 991 125
Eastern Cape/Oos-Kaap	6 000	19 500	25 500	6 000	18 000	24 000	39 000	133 200	172 200
KwaZulu-Natal	48 000	57 000	105 000	50 000	55 000	105 000	310 000	451 000	761 000
Mpumalanga	160 000	352 000	512 000	165 000	360 000	525 000	1 105 500	2 772 000	3 877 500
Limpopo	16 500	24 000	40 500	16 500	21 000	37 500	112 200	172 200	284 400
Gauteng	60 000	53 000	113 000	58 000	50 000	108 000	371 200	370 000	741 200
North West/Noordwes	450 000	100 000	550 000	485 000	95 000	580 000	2 134 000	546 250	2 680 250
Total/Totaal	1 644 200	1 081 000	2 725 200	1 691 900	1 063 500	2 755 400	8 608 815	7 602 450	16 211 265

1) 27 October 2021

**SUNFLOWER SEED – INTENTIONS TO PLANT: 2022****SONNEBLMSAAD – VOORNEME OM TE PLANT: 2022**

Province/ Provinsie	Area planted/ Opp beplant Ha 2022	Area planted/ Opp beplant Ha 2021	Ninth estimate <sup>1)</sup> / Negende skatting <sup>1)</sup> Tons 2021
Western Cape/Wes-Kaap	-	-	-
Northern Cape/Noord-Kaap	1 000	1 100	1 320
Free State/Vrystaat	296 000	235 000	352 500
Eastern Cape/Oos-Kaap	100	300	450
KwaZulu-Natal	-	-	-
Mpumalanga	3 000	3 500	5 250
Limpopo	77 000	76 500	76 500
Gauteng	3 700	4 400	5 720
North West/Noordwes	175 000	157 000	235 500
Total/Totaal	555 800	477 800	677 240

1) 27 October 2021

**SOYBEANS – INTENTIONS TO PLANT: 2022****SOJABONE – VOORNEME OM TE PLANT: 2022**

Province/ Provinsie	Area planted/ Opp beplant Ha 2022	Area planted/ Opp beplant Ha 2021	Ninth estimate <sup>1)</sup> / Negende skatting <sup>1)</sup> Tons 2021
Western Cape/Wes-Kaap	-	-	-
Northern Cape/Noord-Kaap	1 000	1 000	3 500
Free State/Vrystaat	425 000	365 000	766 500
Eastern Cape/Oos-Kaap	2 300	3 100	9 300
KwaZulu-Natal	38 000	36 000	129 600
Mpumalanga	308 000	290 000	638 000
Limpopo	20 500	20 500	71 750
Gauteng	45 000	42 000	105 000
North West/Noordwes	85 000	69 500	166 800
Total/Totaal	924 800	827 100	1 890 450

1) 27 October 2021

## **INTENTIONS TO PLANT SUMMER CROPS (2022) / VOORNEME OM SOMERGEWASSE TE PLANT (2022)**

Producers intentions to plant summer crops are based on the results of a non-probability survey conducted by the Directorate: Statistics and Economic Analysis of the Department of Agriculture, Land Reform and Rural Development and reflects the position as at the middle of October 2021.

According to the results of the survey, commercial producers intend to plant 2,725 mill. ha of **maize** for 2022, which is 1,10% or 30 200 ha less than the 2,755 mill. ha planted last season.

The figures show that producers intend to plant 1,644 mill. ha to **white maize**, which is 47 700 ha (2,82%) less than in the previous season. In the case of **yellow maize**, the expected plantings are 1,081 mill. ha, which is 17 500 ha (1,65%) more than in the previous season.

In the case of **sunflower seed**, the expected area planted is estimated at 555 800 ha, which is 16,32% or 78 000 ha more than the 477 800 ha planted last season.

The intended plantings of **soybeans** shows an increase of 11,81% or 97 700 ha compared to the previous season – from 827 100 ha to 924 800 ha.

The expected plantings of **groundnuts** will slightly decrease by 4,02% or 1 550 ha, from 38 550 ha to 37 000 ha.

The intended plantings of **sorghum** is expected to decrease by 8,54% or 4 200 ha to 45 000 ha, compared to the previous season.

The expected plantings of dry beans is estimated at 54 250 ha, which is 14,48% or 6 860 ha more than in the previous season.

**Please note that the preliminary area planted estimate for summer grains for 2022 will be released on 27 January 2022.**

Produsente se voorneme om somergewasse te plant is gebaseer op die resultate van 'n nie-ewekansige opname onderneem deur die Direktooraat: Statistiek en Ekonomiese Analise van die Departement van Landbou, Grondhervorming en Landelike Ontwikkeling en weerspieël die situasie teen die middel van Oktober 2021.

Volgens die resultate van die opname, is kommersiele produsente van voorneme om 2,725 milj. ha **mielies** vir 2022 te plant, wat 1,10% of 30 200 ha minder is as die 2,755 milj. ha aangeplant verlede seisoen.

Die syfers toon dat produsente van voorneme is om 1,644 milj. ha **witmielies** aan te plant, wat 47 700 ha (2,82%) minder is as in die vorige seisoen. In die geval met **geelmielies** is die verwagte aanplantings 1,081 milj. ha, wat 17 500 ha (1,65%) meer is as in die vorige seisoen.

In die geval van **sonneblomsaad** word die verwagte aanplantings beraam op 555 800 ha, wat 16,32% of 78 000 ha meer is as die 477 800 ha aangeplant verlede seisoen.

Die voorgename **sojaboon-aanplantings** toon 'n toename van 11,81% of 97 700 ha, in vergelyking met die vorige seisoen - vanaf 827 100 ha tot 924 800 ha.

Die verwagte aanplantings van **grondbone** gaan effens afneem met 4,02% of 1 550 ha, van 38 550 ha tot 37 000 ha.

Die voorgename aanplantings van **sorghum** sal na verwagting afneem met 8,54% of 4 200 ha na 45 000 ha, in vergelyking met die vorige seisoen.

Die verwagte aanplantings van droëbone word beraam op 54 250 ha, wat 14,48% of 6 860 ha meer is as in die vorige seisoen.

**Neem asseblief kennis dat die voorlopige oppervlakteskatting vir somergewasse vir 2022 op 27 Januarie 2022 vrygestel sal word.**

The area planted estimate and ninth production forecast for summer crops for 2021 is hereby released.  
 Hiermee word die oppervlakte- en negende produksieskatting vir somergewasse vir 2021 vrygestel.

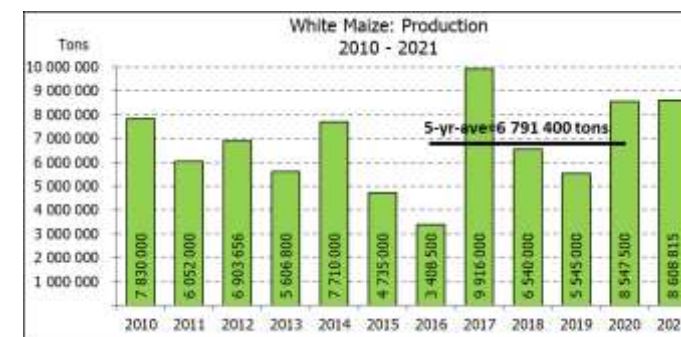
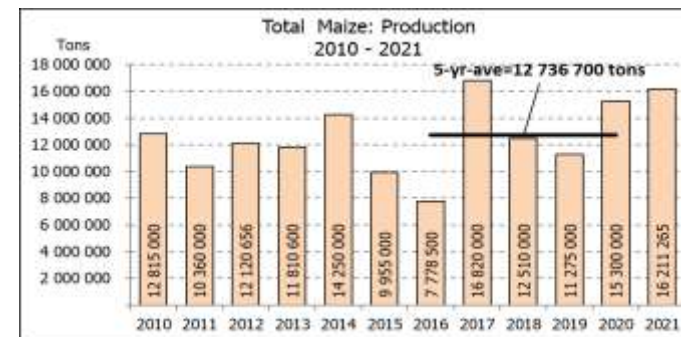
**SUMMER CROPS – AREA PLANTED AND NINTH PRODUCTION FORECAST: 2021**

**SOMERGEWASSE – OPPERVLAKTE- EN NEGENDE PRODUKSIESKATTING: 2021**

CROP/GEWAS	Area planted/ Opp beplant	9 <sup>th</sup> forecast/ 9 <sup>de</sup> skatting	8 <sup>th</sup> forecast/ 8 <sup>ste</sup> skatting	Area planted/ Opp beplant	Final crop/ Finale oes	Change/ Verandering/
	<b>2021 Ha (A)</b>	<b>2021 Tons (B)</b>	2021 Tons (C)	2020 Ha (D)	2020 Tons (E)	% (B) ÷ (C)
<b>Commercial/Kommersiëel:</b>						
White maize/Witmielies	<b>1 691 900</b>	<b>8 608 815</b>	8 608 815	1 616 300	8 547 500	-
Yellow maize/Geelmielies	<b>1 063 500</b>	<b>7 602 450</b>	7 602 450	994 500	6 752 500	-
Total Maize/Totale Mielies	<b>2 755 400</b>	<b>16 211 265</b>	16 211 265	2 610 800	15 300 000	-
Sunflower seed/Sonneblomsaad	<b>477 800</b>	<b>677 240</b>	677 240	500 300	788 500	-
Soybeans/Sojabone	<b>827 100</b>	<b>1 890 450</b>	1 890 450	705 000	1 245 500	-
Groundnuts/Grondbone	<b>38 550</b>	<b>58 900</b>	58 900	37 500	50 080	-
Sorghum	<b>49 200</b>	<b>209 980</b>	209 980	42 500	158 000	-
Dry beans/Droëbone	<b>47 390</b>	<b>57 672</b>	57 672	50 150	64 800	-
<b>Non-Commercial Maize/Nie-Kommersiële Mielies</b>						
Total Maize/Totaal Mielies	<b>362 900</b>	<b>636 440</b>	636 440	297 460	543 545	-
<b>Maize/Mielies: Commercial/Kommersiëel + Non-Commercial/Nie-Kommersiëel</b>						
Total Maize RSA/Totaal Mielies RSA	<b>3 118 300</b>	<b>16 847 705</b>	16 847 705	2 908 260	15 843 545	-

Note: Estimate is for calendar year, e.g. production season 2020/21 = 2021

Nota: Skatting is vir kalenderjaar, bv. produksie-seisoen 2020/21 = 2021



Maize/M

ieël

**WHITE AND YELLOW MAIZE – AREA PLANTED AND NINTH PRODUCTION FORECAST: 2021**
**WIT- EN GEELMIELIES – OPPERVLAKTE EN NEGENDE PRODUKSIESKATTING: 2021**

Provinsie/ Province	Area planted/ Oppervlakte beplant 2021			9 <sup>th</sup> forecast/ 9 <sup>de</sup> skatting 2021			Area planted/ Oppervlakte beplant 2020			Final crop/ Finale oes 2020		
	White/ Wit Ha	Yellow/ Geel Ha	Total/ Totaal Ha	White/ Wit Tons	Yellow/ Geel Tons	Total/ Totaal Tons	White/ Wit Ha	Yellow/ Geel Ha	Total/ Totaal Ha	White/ Wit Tons	Yellow/ Geel Tons	Total/ Totaal Tons
Western Cape/Wes-Kaap	500	3 500	4 000	4 500	31 500	36 000	400	3 400	3 800	3 600	30 600	34 200
Northern Cape/Noord-Kaap	3 400	41 000	44 400	40 290	627 300	667 590	3 400	43 100	46 500	40 300	633 900	674 200
Free State/Vrystaat	907 500	420 000	1 327 500	4 492 125	2 499 000	6 991 125	855 000	365 000	1 220 000	4 700 000	2 209 000	6 909 000
Eastern Cape/Oos-Kaap	6 000	18 000	24 000	39 000	133 200	172 200	5 500	17 000	22 500	35 200	119 000	154 200
KwaZulu-Natal	50 000	55 000	105 000	310 000	451 000	761 000	47 000	55 000	102 000	298 400	434 500	732 900
Mpumalanga	165 000	360 000	525 000	1 105 500	2 772 000	3 877 500	160 000	353 000	513 000	872 000	2 347 500	3 219 500
Limpopo	16 500	21 000	37 500	112 200	172 200	284 400	15 000	18 000	33 000	105 000	126 000	231 000
Gauteng	58 000	50 000	108 000	371 200	370 000	741 200	55 000	50 000	105 000	297 000	330 000	627 000
North West/Noordwes	485 000	95 000	580 000	2 134 000	546 250	2 680 250	475 000	90 000	565 000	2 196 000	522 000	2 718 000
Total/Totaal	1 691 900	1 063 500	2 755 400	8 608 815	7 602 450	16 211 265	1 616 300	994 500	2 610 800	8 547 500	6 752 500	15 300 000

**SUNFLOWER SEED – AREA PLANTED AND NINTH PRODUCTION FORECAST: 2021**
**SONNEBLMSAAD – OPPERVLAKTE EN NEGENDE PRODUKSIESKATTING: 2021**

Province/ Provinsie	Area planted/ Opp beplant Ha 2021	9 <sup>th</sup> forecast/ 9 <sup>de</sup> skatting Tons 2021	Area planted/ Opp beplant Ha 2020	Final crop/ Finale oes Tons 2020
Western Cape/Wes-Kaap	-	-	-	-
Northern Cape/Noord-Kaap	1 100	1 320	1 200	1 430
Free State/Vrystaat	235 000	352 500	260 000	444 600
Eastern Cape/Oos-Kaap	300	450	300	750
KwaZulu-Natal	-	-	-	-
Mpumalanga	3 500	5 250	2 800	3 920
Limpopo	76 500	76 500	65 000	65 000
Gauteng	4 400	5 720	4 000	5 600
North West/Noordwes	157 000	235 500	167 000	267 200
Total/Totaal	477 800	677 240	500 300	788 500

**SOYBEANS – AREA PLANTED AND NINTH PRODUCTION FORECAST: 2021**
**SOJABONE – OPPERVLAKTE EN NEGENDE PRODUKSIESKATTING: 2021**

Province/ Provinsie	Area planted/ Opp beplant Ha 2021	9 <sup>th</sup> forecast/ 9 <sup>de</sup> skatting Tons 2021	Area planted/ Opp beplant Ha 2020	Final crop/ Finale oes Tons 2020
Western Cape/Wes-Kaap	-	-	-	-
Northern Cape/Noord-Kaap	1 000	3 500	2 000	7 000
Free State/Vrystaat	365 000	766 500	315 000	519 750
Eastern Cape/Oos-Kaap	3 100	9 300	1 500	3 000
KwaZulu-Natal	36 000	129 600	35 000	101 500
Mpumalanga	290 000	638 000	260 000	416 000
Limpopo	20 500	71 750	15 500	48 050
Gauteng	42 000	105 000	36 000	70 200
North West/Noordwes	69 500	166 800	40 000	80 000
Total/Totaal	827 100	1 890 450	705 000	1 245 500

**GROUNDNUTS – AREA PLANTED AND NINTH PRODUCTION FORECAST: 2021****GRONDBONE – OPPERVLAKTE EN NEGENDE PRODUKSIESKATTING: 2021**

Province/ Provinsie	Area planted/ Opp beplant Ha 2021	9 <sup>th</sup> forecast/ 9 <sup>de</sup> skatting Tons 2021	Area planted/ Opp beplant Ha 2020	Final crop/ Finale oes Tons 2020
Western Cape/Wes-Kaap	-	-	-	-
Northern Cape/Noord-Kaap	<b>1 500</b>	<b>3 750</b>	1 200	2 580
Free State/Vrystaat	<b>16 000</b>	<b>24 800</b>	11 000	15 400
Eastern Cape/Oos-Kaap	-	-	-	-
KwaZulu-Natal	<b>50</b>	<b>50</b>	-	-
Mpumalanga	-	-	-	-
Limpopo	<b>3 000</b>	<b>6 900</b>	2 900	5 220
Gauteng	-	-	-	-
North West/Noordwes	<b>18 000</b>	<b>23 400</b>	22 400	26 880
Total/Totaal	<b>38 550</b>	<b>58 900</b>	37 500	50 080

**SORGHUM – AREA PLANTED AND NINTH PRODUCTION FORECAST: 2021****SORGHUM – OPPERVLAKTE EN NEGENDE PRODUKSIESKATTING: 2021**

Province/ Provinsie	Area planted/ Opp beplant Ha 2021	9 <sup>th</sup> forecast/ 9 <sup>de</sup> skatting Tons 2021	Area planted/ Opp beplant Ha 2020	Final crop/ Finale oes Tons 2020
Western Cape/Wes-Kaap	-	-	-	-
Northern Cape/Noord-Kaap	-	-	-	-
Free State/Vrystaat	<b>10 500</b>	<b>43 050</b>	8 000	35 200
Eastern Cape/Oos-Kaap	-	-	-	-
KwaZulu-Natal	<b>500</b>	<b>2 250</b>	1 200	4 200
Mpumalanga	<b>9 400</b>	<b>56 400</b>	8 500	46 340
Limpopo	<b>17 000</b>	<b>61 200</b>	16 000	41 950
Gauteng	<b>300</b>	<b>1 080</b>	300	960
North West/Noordwes	<b>11 500</b>	<b>46 000</b>	8 500	29 350
Total/Totaal	<b>49 200</b>	<b>209 980</b>	42 500	158 000

**DRY BEANS – AREA PLANTED AND NINTH PRODUCTION FORECAST: 2021****DROëBONE – OPPERVLAKTE EN NEGENDE PRODUKSIESKATTING: 2021**

Province/ Provinsie	Area planted/ Opp beplant Ha 2021	9 <sup>th</sup> forecast/ 9 <sup>de</sup> skatting Tons 2021	Area planted/ Opp beplant Ha 2020	Final crop/ Finale oes Tons 2020
Western Cape/Wes-Kaap	<b>100</b>	<b>150</b>	100	150
Northern Cape/Noord-Kaap	<b>350</b>	<b>700</b>	350	700
Free State/Vrystaat	<b>22 000</b>	<b>16 500</b>	24 000	30 000
Eastern Cape/Oos-Kaap	<b>200</b>	<b>300</b>	200	300
KwaZulu-Natal	<b>3 000</b>	<b>3 900</b>	2 900	3 480
Mpumalanga	<b>6 500</b>	<b>9 750</b>	6 600	8 250
Limpopo	<b>8 000</b>	<b>16 000</b>	8 400	13 440
Gauteng	<b>840</b>	<b>1 092</b>	600	780
North West/Noordwes	<b>6 400</b>	<b>9 280</b>	7 000	7 700
Total/Totaal	<b>47 390</b>	<b>57 672</b>	50 150	64 800

**CONFIDENTIALITY ISSUES that CEC members are committed to adhere to on the day of the meeting**

- Personal items such as laptops, handbags, cell phones, etc. are not allowed in the venue during the meeting
- No member is allowed to leave the meeting before 12:00 in order to prevent disclosure of the information
- The embargo time for the release of crop estimates information is 14:30
- No member is allowed to discuss crop estimates information with anyone other than a member of the Committee before the embargo time
- Only the Chairperson, or a member appointed by the Chairperson, may release the figures to the media
- Members must regard the detail of any information that was collected for and/or discussed during the meeting, as confidential
- Individual information received for crop estimate purposes is treated strictly confidential, and is not divulged for any other purposes

**AREA ESTIMATE AND NINTH PRODUCTION FORECAST OF SUMMER CROPS (2021 PRODUCTION SEASON)/  
OPPERVLAKTE- EN NEGENDE PRODUKSIESKATTING VIR SOMERGEWASSE (2021 PRODUKSIE-SEISOEN)  
27 OCTOBER/OKTOBER 2021**

**Summer field crops – 2021**

**Commercial maize:** The size of the expected commercial maize crop remained unchanged at 16,211 mill. tons. The area estimate for maize is 2,755 mill. ha, while the expected yield is 5,88 t/ha.

The estimated maize crop is 6% bigger than the 2020 crop. The three main maize producing areas, namely the Free State, Mpumalanga and North West provinces is expected to produce 84% of the 2021 crop.

The area estimate for white maize is 1,692 mill. ha and for yellow maize the area estimate is 1,064 mill. ha.

The production forecast of white maize remained unchanged at 8,609 mill. tons. The yield for white maize is 5,09 t/ha. In the case of yellow maize the production forecast remained unchanged at 7,602 mill. tons. The yield for yellow maize is 7,15 t/ha.

**Sunflower seed:** The production forecast for sunflower seed also remained unchanged at 677 240 tons. The area estimate for sunflower seed is 477 800 ha, while the expected yield is 1,42 t/ha.

**Other crops:** The production forecast for **soybeans** remained unchanged at 1,890 mill. tons. The estimated area planted to soybeans is 827 100 ha and the expected yield is 2,29 t/ha.

The expected **groundnut** crop is 58 900 tons, also unchanged from the previous forecast. For groundnuts, the area estimate is 38 550 ha, with an expected yield of 1,53 t/ha.

The production forecast for **sorghum** remained unchanged at 209 980 tons. The area estimate for sorghum is 49 200 ha and the expected yield is 4,27 t/ha.

In the case of **dry beans**, the production forecast is 57 672 tons, also unchanged from the previous forecast. The area estimate of dry beans is 47 390 ha, with an expected yield of 1,22 t/ha.

**Please note that the final production estimate for summer field crops for 2021 will be released on 25 November 2021.**

Information is available on the internet at [http://www.dalrrd.gov.za/statistics and economic reports](http://www.dalrrd.gov.za/statistics_and_economic_reports) or <http://www.sagis.org.za>, as from **14:30** on the date of the relevant meeting of the Crop Estimates Committee.

**Somergewasse – 2021**

**Kommerciële mielies:** Die grootte van die verwagte kommersiële mielie-oes is onveranderd gelaat op 16,211 milj. ton gestel. Die skatting van die oppervlakte onder mielies is 2,755 milj. ha, terwyl die verwagte opbrengs 5,88 t/ha is.

Die geskatte mielie-oes is 6% groter as die 2020-oes. Die drie belangrikste mielieproduserende gebiede, nl. die Vrystaat, Mpumalanga en Noordwes provinsies, gaan na verwagting 84% van die 2021-oes produseer.

Die oppervlak onder witmielies is 1,692 milj. ha en vir geelmielies is die oppervlak 1,064 milj. ha.

Die produksieskatting van witmielies is onveranderd gelaat op 8,609 milj. ton. Die opbrengs van witmielies is 5,09 t/ha. In die geval van geelmielies is die produksieskatting onveranderd gelaat op 7,602 milj. ton. Die opbrengs van geelmielies is 7,15 t/ha.

**Sonneblomsaad:** Die produksieskatting vir sonneblomsaad is ook onveranderd gelaat op 677 240 ton. Die oppervlakteskatting vir sonneblomsaad is 477 800 ha, terwyl die verwagte opbrengs 1,42 t/ha is.

**Ander gewasse:** Die produksieskatting van **sojabone** is onveranderd gelaat op 1,890 milj. ton. Die geskatte oppervlakte beplant van sojabone is 827 100 ha en die verwagte opbrengs is 2,29 t/ha.

Die verwagte **grondbone**-oes is 58 900 ton, ook onveranderd teenoor die vorige skatting. Vir grondbone is die oppervlakteskatting 38 550 ha, terwyl die verwagte opbrengs 1,53 t/ha is.

Die produksieskatting van **sorghum** is 209 980 ton. Die oppervlakteskatting vir sorghum is 49 200 ha, en die verwagte opbrengs is 4,27 t/ha.

In die geval van **droëbone** is die produksieskatting 57 672 ton, ook onveranderd teenoor die vorige skatting. Die oppervlakte beplant met droëbone is 47 390 ha, en die verwagte opbrengs is 1,22 t/ha.

**Neem asseblief kennis dat die finale produksieskatting vir somergewasse vir 2021, op 25 November 2021 vrygestel sal word.**

Inligting is beskikbaar op die internet by [http://www.dalrrd.gov.za/statistics and economic reports](http://www.dalrrd.gov.za/statistics_and_economic_reports) of by <http://www.sagis.org.za>, vanaf **14:30** op die dag van die toepaslike vergadering van die Oesskattingskomitee.

The non-commercial agricultural sectors' production estimate for maize for 2021 is hereby released. /  
Hiermee word die nie-kommersiële landbou-sektor se produksieskatting vir mielies vir 2021 vrygestel.

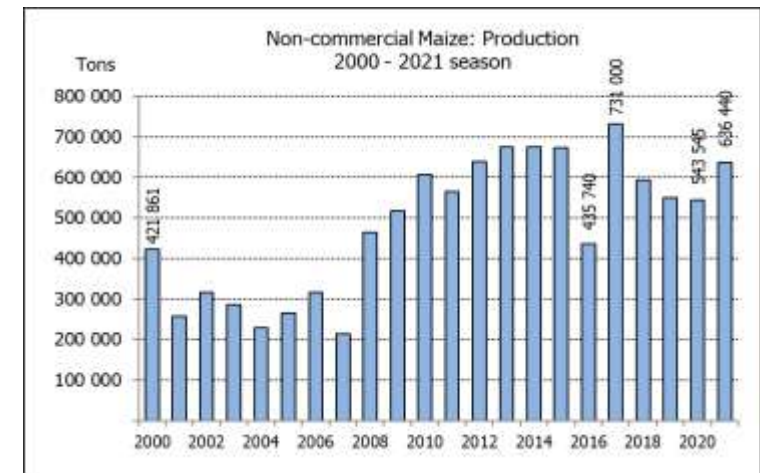
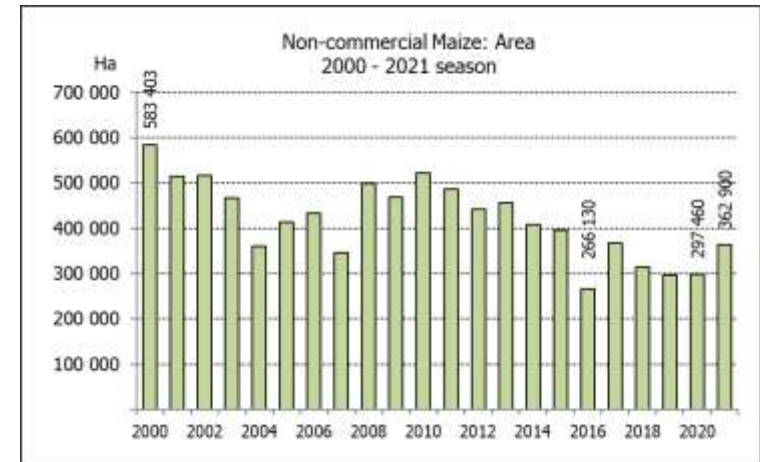
**NON-COMMERCIAL MAIZE** – AREA PLANTED AND PRODUCTION ESTIMATE: 2021

**NIE-KOMMERSIËLE MIELIES** – OPPERVLAKTE- EN PRODUKSIESKATTING: 2021

CROP/GEWAS	Area planted/ Opp beplant 2021 Ha (A)	Production/ Produksie 2021 Tons (B)	Area planted/ Opp beplant 2021 Ha (C)	Final crop/ Finale oes 2021 Tons (D)	Change/ Verandering % (B) ÷ (D)
Non-commercial agriculture/Nie-kommersiële landbou:					
White maize/Witmielies	<b>276 100</b>	<b>445 335</b>	221 945	375 295	+18,66
Yellow maize/Geelmielies	<b>86 800</b>	<b>191 105</b>	75 515	168 250	+13,58
Maize/Mielies	<b>362 900</b>	<b>636 440</b>	297 460	543 545	+17,09

The preliminary area planted to maize in the non-commercial agricultural sector is estimated at 362 900 ha, which represents an increase of 22,00%, compared to the 297 460 ha of the previous season. The expected maize crop for this sector is 636 440 tons, which is 17,09% more than the 543 545 tons of last season. It is important to note that about 53% of the maize produced in the non-commercial sector, is planted in the Eastern Cape, followed by KwaZulu-Natal with 23%.

Die voorlopige oppervlakte beplant met mielies in die nie-kommersiële landbou-sektor word geskat op 362 900 ha, wat 'n toename van 22,00% verteenwoordig in vergelyking met die 297 460 ha van die vorige seisoen. Die verwagte mielie-oes van dié sektor is 636 440 ton, wat 17,09% meer is as die 543 545 ton van die vorige seisoen. Dit is belangrik om daarop te let dat ongeveer 53% van die mielies wat geproduseer word in die nie-kommersiële sektor, in die Oos-Kaap geplant word, gevolg deur KwaZulu-Natal met 23%.





The area estimate and third production forecast for winter cereals for the 2021 is hereby released. /  
Hiermee word die oppervlakte- en derde produksieskatting vir wintergewasse vir 2021 vrygestel.

**WINTER CEREALS – AREA PLANTED AND THIRD PRODUCTION FORECAST: 2021 PRODUCTION SEASON**  
**WINTERGEWASSE - OPPERVLAKTE- EN DERDE PRODUKSIESKATTING: 2021 PRODUKSIE-SEISOEN**

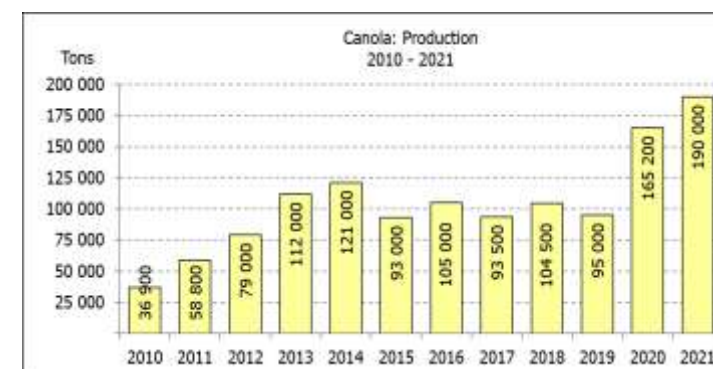
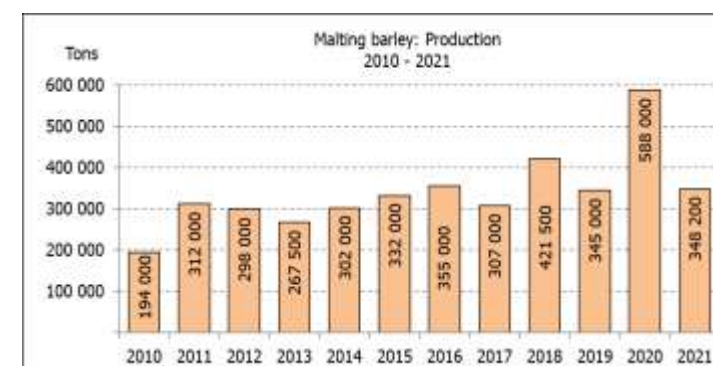
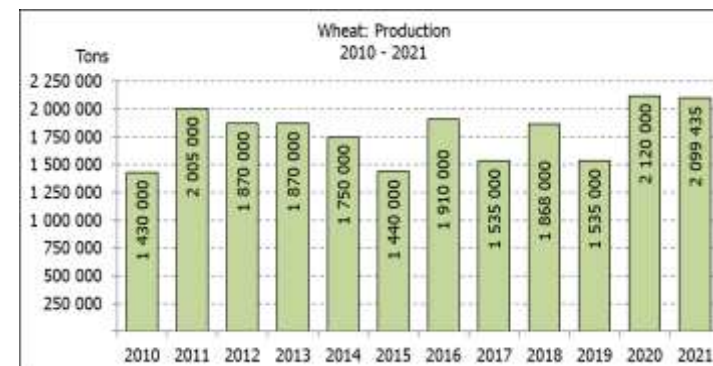
CROP/GEWAS	Area planted/ Opp beplant 2021 Ha (A)	3 <sup>rd</sup> forecast/ 3 <sup>de</sup> skatting 2021 Tons (B)	2 <sup>nd</sup> forecast/ 2 <sup>de</sup> skatting 2021 Tons (C)	Area planted/ Opp beplant 2020 Ha (D)	Final crop/ Finale oes 2020 Tons (E)	Change/ Verandering % (B) ÷ (C)
Wheat/Koring	<b>523 500</b>	<b>2 099 435</b>	2 095 935	509 800	2 120 000	+0,17
Malting barley/Moutgars	<b>94 730</b>	<b>348 200</b>	356 700	141 690	588 000	-2,38
Canola/Kanola	<b>100 000</b>	<b>190 000</b>	195 000	74 120	165 200	-2,56
Cereal oats/Hawermout	<b>36 250</b>	<b>80 473</b>	82 223	26 200	57 000	-2,13
Sweet lupines/Soetlupine	<b>22 000</b>	<b>30 800</b>	30 800	N/a	N/a	-

\* Note: Estimate is for calendar year, e.g. production season 2021/22 = 2021

\* Nota: Skatting is vir kalenderjaar, bv. produksie-seisoen 2021/22 = 2021

**WHEAT – AREA PLANTED AND THIRD PRODUCTION FORECAST: 2021**  
**KORING – OPPERVLAKTE- EN DERDE PRODUKSIESKATTING: 2021**

Province/ Provinsie	Area planted/ Opp beplant 2021 Ha	3 <sup>rd</sup> forecast/ 3 <sup>de</sup> skatting 2021 Tons	Area planted/ Opp beplant 2019 Ha	Final crop/ Finale oes 2019 Tons
Western Cape/Wes-Kaap	<b>360 000</b>	<b>1 134 000</b>	326 000	1 103 000
Northern Cape/Noord-Kaap	<b>35 500</b>	<b>259 150</b>	37 000	271 950
Free State/Vrystaat	<b>70 000</b>	<b>346 500</b>	94 000	413 600
Eastern Cape/Oos-Kaap	<b>3 800</b>	<b>24 700</b>	4 000	26 000
KwaZulu-Natal	<b>8 500</b>	<b>53 125</b>	7 800	48 360
Mpumalanga	<b>4 100</b>	<b>27 060</b>	3 000	19 500
Limpopo	<b>26 500</b>	<b>164 300</b>	23 000	147 200
Gauteng	<b>1 100</b>	<b>6 600</b>	1 300	8 190
North West/Noordwes	<b>14 000</b>	<b>84 000</b>	13 700	82 200
Total/Totaal	<b>523 500</b>	<b>2 099 435</b>	509 800	2 120 000



**AREA ESTIMATE AND THIRD PRODUCTION FORECAST OF WINTER CROPS (2021) /  
OPPERVLAKTESKATTING EN DERDE PRODUKSIESKATTING VAN WINTERGEWASSE (2021)  
27 OCTOBER / OKTOBER 2021**

**Winter cereal crops - 2021 production season**

**Wheat:** The expected production of wheat is 2,099 mill. tons, which is 0,17% or 3 500 tons more than the previous forecast of 2,096 mill. tons, whilst the expected yield is 4,01 t/ha.

The expected production in the Western Cape is 1,134 mill. tons (54%), in the Free State 346 500 tons (16%) and in the Northern Cape 259 150 tons (12%).

**Other crops:** The production forecast for **malting barley** is 348 200 tons, which is 2,38% or 8 500 tons less than the previous forecast of 356 700 tons. The area planted is estimated at 94 730 ha, while the expected yield is 3,68 t/ha.

The expected **canola crop** is 190 000 tons, which is 2,56% or 5 000 tons less than the previous forecast of 195 000 tons. This is the largest expected canola crop produced in the history of SA. The area estimate for canola is 100 000 ha, with an expected yield of 1,90 t/ha.

The expected crop for **oats (cereals)** for the 2021 season is 80 473 tons and the area planted is 36 250 ha. The expected yield is 2,22 t/ha.

In the case of **sweet lupines**, the production forecast remained unchanged at 30 800 tons. The area estimate of sweet lupines is 22 000 ha, with an expected yield of 1,40 t/ha.

**Please note that the fourth production forecast for winter cereals for 2021 will be released on 25 November 2021.**

**Wintergewasse - 2021 produksie-seisoen**

**Koring:** Die verwagte produksie vir koring is 2,099 milj. ton, wat 0,17% of 3 500 ton meer is as die vorige skatting van 2,096 milj. ton, terwyl die verwagte opbrengs 4,01 t/ha is.

Die verwagte produksie in die Wes-Kaap is 1,134 milj. ton (54%), in die Vrystaat 346 500 ton (16%) en in die Noord-Kaap 259 150 ton (12%).

**Ander gewasse:** Die produksieskatting vir **moutgars** is 348 200 ton, wat 2,38% of 8 500 ton minder is as die vorige skatting van 356 700 ton. Die oppervlakte beplant word beraam op 94 730 ha, terwyl die verwagte opbrengs 3,68 t/ha behoop.

Die verwagte **kanola-oes** is 190 000 tons, wat 2,56% of 5 000 ton minder is as die vorige skatting van 195 000 ton. Dit is die grootste kanola-oes wat nóg geproduseer is in die geskiedenis van SA. Die oppervlakteskatting vir kanola is 100 000 ha, met 'n verwagte opbrengs van 1,90 t/ha.

Die verwagte oes vir **hawer (ontbytgraan)** vir die 2021-seisoen is 80 473 ton en die oppervlakteskatting is 36 250 ton. Die verwagte opbrengs is 2,22 t/ha.

In die geval van **soetlupine** is die produksieskatting onveranderd gelaat op 30 800 ton. Die oppervlakte beplant met soetlupine is 22 000 ha, en die verwagte opbrengs is 1,40 t/ha.

**Neem aseblief kennis dat die vierde produksieskatting vir wintergewasse vir 2021 op 25 November 2021 vrygestel sal word.**

Information is available on the internet at [http://www.dalrrd.gov.za/links/crop estimates](http://www.dalrrd.gov.za/links/crop_estimates) or <http://www.sagis.org.za>, as from **14:30** on the date of the relevant meeting of the Crop Estimates Committee.

Inligting is beskikbaar op die internet by [http://www.dalrrd.gov.za/links/crop estimates](http://www.dalrrd.gov.za/links/crop_estimates) of by <http://www.sagis.org.za>, vanaf **14:30** op die dag van die toepaslike vergadering van die Oesskattingkomitee.